



MapInfo  
**StreetPro** CANADA

ACCURATE, CURRENT STREET DATA FOR  
MAPPING AND LOCATION-BASED APPLICATIONS



**knowingwhere**  
is just the beginning™

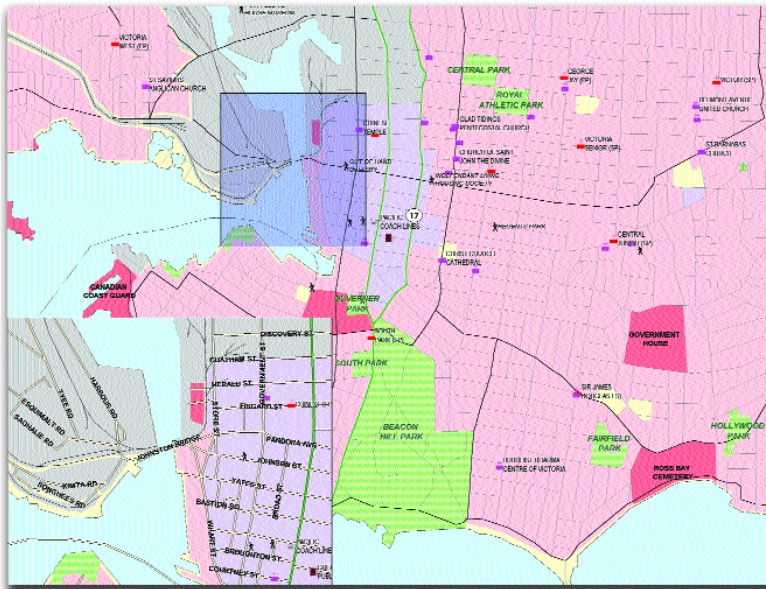
[www.mapinfo.com/streetprocanada](http://www.mapinfo.com/streetprocanada)





USE MAPINFO® STREET PRODUCTS  
IN LOCATION-BASED INTERNET  
AND DESKTOP APPLICATIONS.

# Fast, Beautiful, Easy (yes, our street data)



Parks, water, and points of interest are easily identified in MapInfo® street products. StreetPro™ Canada offers cartographic legend support in MapInfo Professional® to quickly create legends that show all features.

<b>RecAreas</b>	Recreation
<b>Institutions</b>	School Fire Station Government Police Station Post Office Church Library Hospital
<b>Transportation</b>	Subway/LRT Station Train Station Airport Railroad
<b>Streets</b>	Ramp Primary Highway Secondary Highway Major Road Streets Ferry
<b>Rivers</b>	Rivers
<b>Airports</b>	Airports
<b>Areas</b>	Government Institution Golf Course Tourist Attraction
<b>Waterbody</b>	Waterbody
<b>Parks</b>	Parks
<b>Land Use</b>	Residential Retail, Commercial Industrial
<b>Census Metropolitan Area</b>	Census Metropolitan Area
<b>Census Subdivisions</b>	Census Subdivisions Census Divisions

MapInfo® has added key features and functions to our street products to help you work faster and get better results. Our street data products load and display quickly, are easy to work with, and make eye-catching presentations.

### AUTOLOADER

Lets you quickly load multiple geographic areas and layers of data, so your maps display quickly on screen with little user effort.

### TEMPLATES

With templates, you can set up street styles, colours, labels and zoom display so your maps will look just the way you want them the first time. You can make your own templates or pick from the ones we include.

### SEAMLESS BUILDER

Lets you “virtually” combine layers to build seamless maps for user defined coverage areas, saving you time when opening big street files or changing display options.

### HIGHWAY SHIELD MANAGER

Professional looking highway and route shields make great looking maps. You can easily edit the size, font, and colour of the shields.

### STREET APPEND

Exclusive to MapInfo® street products, the Street Append tool gives you the ability to combine census districts or provinces of data together for easier use.

# StreetPro™ Canada Layers

## STREETS & HIGHWAYS

■ **DISPLAY STREETS**  
Canadian streets and highways without address ranges.

■ **ENHANCED ADDRESS LAYER (EAL)**  
Canadian highways and streets with address ranges for geocoding (StreetPro™ EALonly).

■ **HIGHWAYS**  
Inter-Provincial highways, Trans-Canada highways, Provincial highways, named highways, routes, parkways, expressways, ramps, and vehicular ferry routes (4 layers).

■ **HIGHWAY SHIELDS**  
Trans-Canada highway shields and Provincial highway shields that display above a highway layer to identify the route number (6 layers).

■ **EXITRAMPS**  
An extract of those found in the streets layer, they can be zoom layered to see a better view of an area's highway network.

## BOUNDARIES

■ **CD & CSD BOUNDARIES**  
Census Division (CD) and Census Subdivision (CSD) as defined by Statistics Canada.

## ■ CMA & CA BOUNDARIES

Census Metropolitan (CM) and Census Agglomeration (CA) Area boundaries as defined by the Canadian Census Bureau.

## ■ AIRPORTS

Airports of sufficient size to have an instrumental landing system.

## ■ LARGE AREA LANDMARKS

Government facilities, golf courses, stadiums, prisons, universities, etc.

## ■ PARKS

Provincial and national parks and forests.

## ■ LANDUSE

- Industrial
- Residential
- Retail/Commercial
- Indian Reserves

## POINTS OF INTEREST

### ■ INSTITUTIONS

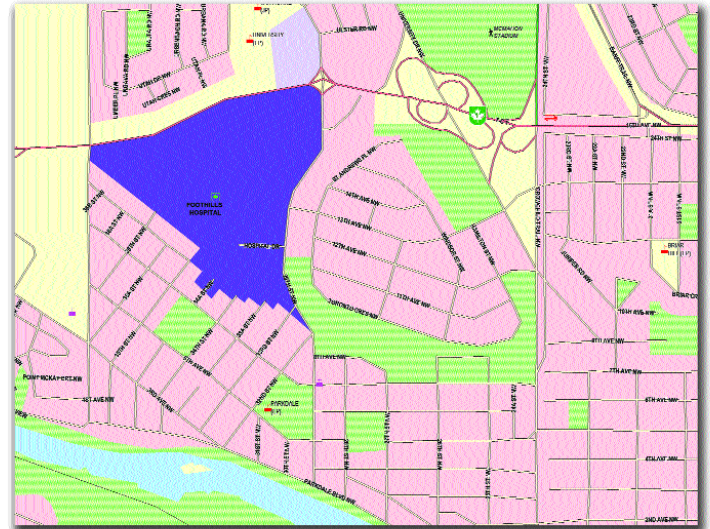
Hospitals, places of worship, schools, government facilities, and cemeteries.

### ■ RECREATION AREAS

Golf courses, zoos and other recreational areas of interest

### ■ TRANSPORTATION HUBS

Railway stations, bus stations, ferry terminals, and subway/metro stations.



StreetPro™ Canada offers the most comprehensive, up-to-date street data available on the market, and has all the features you need to create the best looking maps.

## WATER

### ■ MAJOR WATER

Large water bodies such as lakes and rivers.

### ■ WATERBODIES

Regional water bodies such as lakes, ponds, and reservoirs.

### ■ RIVERS



# MapInfo® StreetPro™ Canada A Premier Street Product

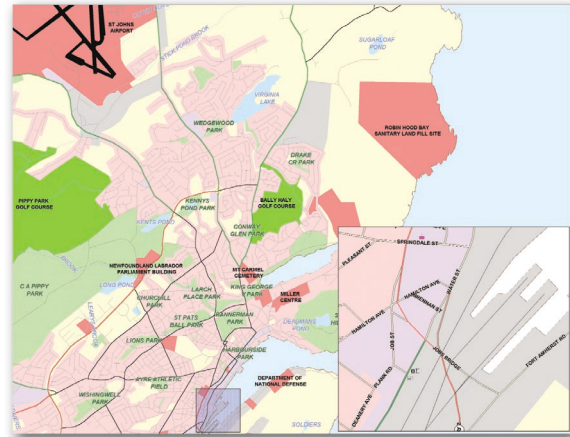
MapInfo's premier street product, *StreetPro™ Canada*, offers the most comprehensive and up-to-date street data available on the market. It's the choice of customers who need to perform highly accurate location analysis to support critical business decisions and who value real-world, sharp presentation for their maps.

*StreetPro™ Canada* is updated quarterly, providing new and/or improved features with each update. MapInfo® creates *StreetPro™ Canada* from Compustreets, provided by Geographic Data Technology Inc., a developer of premier map databases with more than 5,300 data sources.

## *StreetPro™ Canada is available in two forms:*

### **STREETPRO DISPLAY CANADA**

Offers more than twenty layers of display information, from rivers to exit ramps and everything in between. Because it offers all the detail you need for high-end presentation maps, *StreetPro™ Display Canada* is a perfect complement to MapInfo® MapMarker® Plus Canada geocoding software. For the most accuracy, geocode with *MapMarker® Plus Canada*, and show your data with *StreetPro™ Display Canada*.



Use MapInfo street products in MapInfo software to take advantage of features such as Interleaved streets, which eliminates crossing lines at street intersections and helps give your maps more of a "paper-quality" look and feel.

### **STREETPRO CANADA ENHANCED ADDRESS LAYER (EAL)**

Adds a critical layer of information to *StreetPro™ Display Canada* that includes over 600,000 street segments with addresses, enabling you to use *StreetPro Canada EAL* as your geocoding database. It's the right choice if you are using MapInfo Professional® for geocoding and need accurate, detailed maps to display your data.

## **Key features of StreetPro™ Canada include:**

- ▶ **Quarterly, Semi-annual and annual update subscriptions available.**
- ▶ **Created using Geographic Data Technology Inc. Compustreets.**
- ▶ **Four different line styles for displaying streets, roads, and highways.**
- ▶ **Three layers of highways including primary highways, secondary highways, and major roads.**
- ▶ **Over 20 layers of information.**
- ▶ **Three Highway Shield layers and three Trans-Canada Highway Shield layers optimized for pre-set zoom levels.**
- ▶ **Available tiled by Province or Census division.**
- ▶ **Provides cartographic legend support allowing users of StreetPro™ Canada and MapInfo Professional to make fully formatted and labelled cartographic legends in one easy step.**

#### CORPORATE HEADQUARTERS

One Global View  
Troy, New York  
12180-8399 USA  
518.285.6000 TEL  
1.800.327.8627  
518.285.6060 FAX  
sales@mapinfo.com E-MAIL  
<http://www.mapinfo.com>

#### CANADIAN HEADQUARTERS

330 Front Street West  
Suite 1100  
Toronto, Ontario  
Canada M5V 3B7  
416.348.9180 TEL  
1.800.327.8627  
416.348.9195 FAX  
canada@mapinfo.com E-MAIL

#### EUROPEAN/UNITED KINGDOM

**HEADQUARTERS**  
44.1753.848200 TEL  
44.1753.621140 FAX  
europe@mapinfo.com E-MAIL

#### ASIA-PACIFIC/AUSTRALIA

**HEADQUARTERS**  
61.2.9437.6255 TEL  
61.2.9439.1773 FAX  
australia@mapinfo.com E-MAIL

## HIT THE STREET RUNNING — TODAY!

Maximize your application with MapInfo® *StreetPro*™ Canada.  
Contact a MapInfo Representative at **1.800.327.8627** or your  
MapInfo Reseller today. Or visit our web site at  
**[www.mapinfo.com](http://www.mapinfo.com)**.

### SPECIFICATIONS

#### *StreetPro* Canada

##### SOURCE

*GDT Compustreets*

##### VINTAGE

*Current year, quarterly updates*

##### COVERAGE

*Canada*

##### SCALE

*1:1,000 - 1:30,000 URBAN*

*1:50,000 - 1:250,000 RURAL*

##### LAYERS

*29*

##### UNIT OF SALE

*Canada, Region, Province, CMA, CD*

